

APPENDIX E

Red – Primary Salting Routes

Blue – Roads/Streets to receive Secondary Treatment



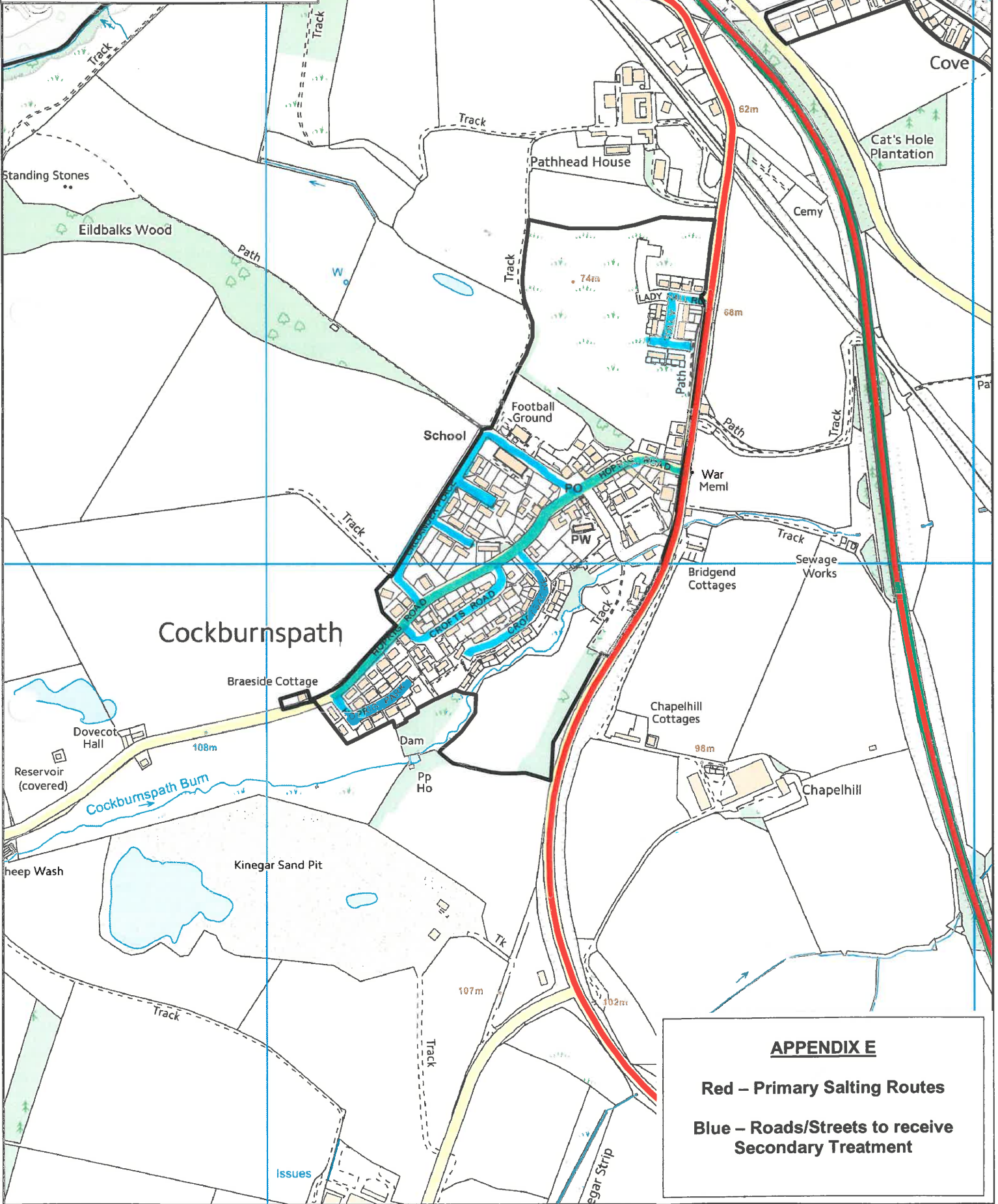
1:7,000
(A4)



Secondary Salting Routes

Cockburnspath

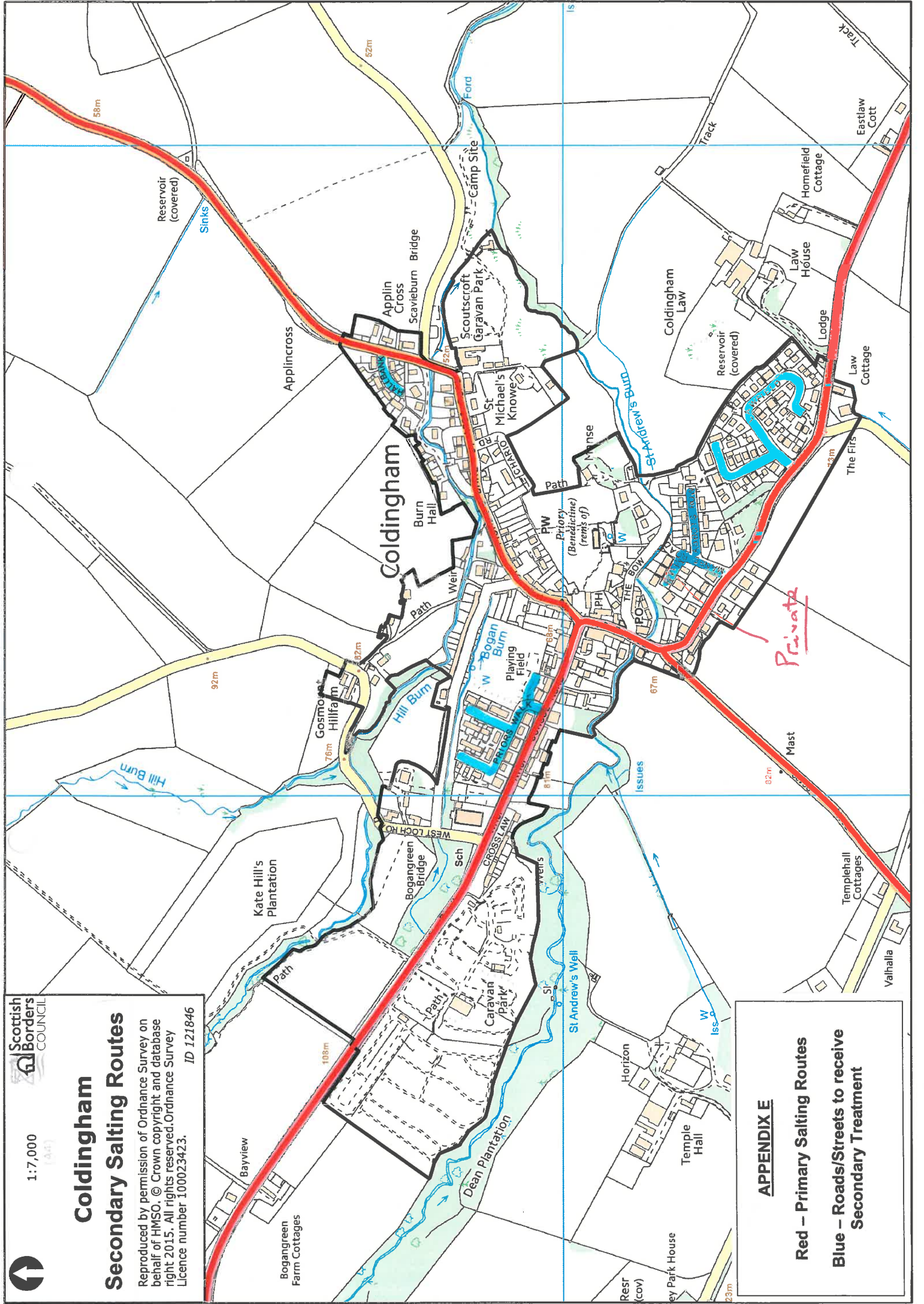
Reproduced by permission of Ordnance Survey on behalf of HMSO. © Crown copyright and database right 2015. All rights reserved. Ordnance Survey Licence number 100023423. IST ID: 121846



APPENDIX E

Red – Primary Salting Routes

Blue – Roads/Streets to receive Secondary Treatment



Private



 1:7,000 (A4)

Coldingham

Secondary Salting Routes

 Reproduced by permission of Ordnance Survey on behalf of HMSO. © Crown copyright and database right 2015. All rights reserved. Ordnance Survey Licence number 100023423.

 ID 121846

APPENDIX E

Red – Primary Salting Routes

Blue – Roads/Streets to receive Secondary Treatment



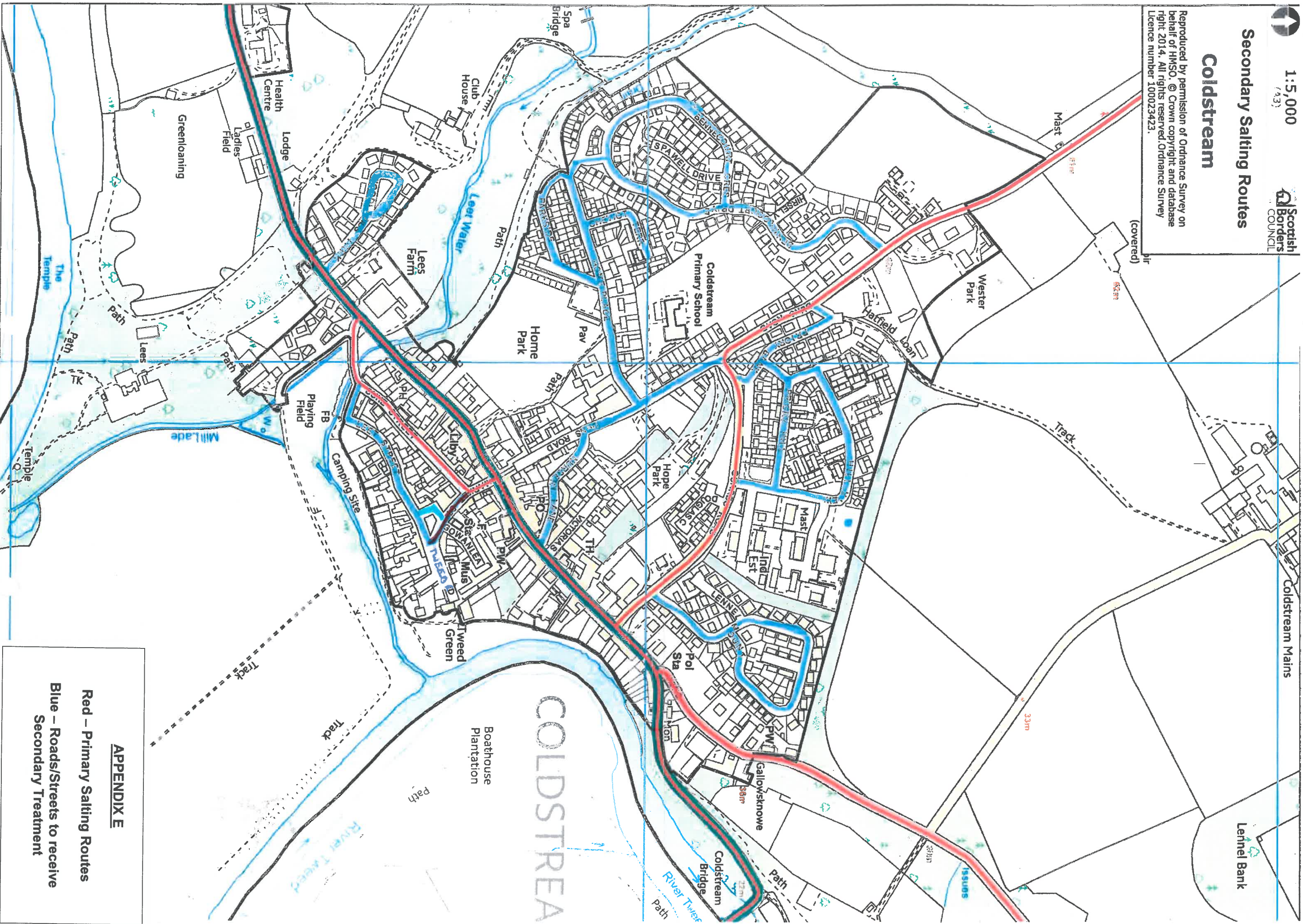
1:5,000
(A3)



Secondary Salting Routes

Coldstream

Reproduced by permission of Ordnance Survey on behalf of HMSO. © Crown copyright and database right 2014. All rights reserved. Ordnance Survey Licence number 100023423.



APPENDIX E

Red – Primary Salting Routes

Blue – Roads/Streets to receive Secondary Treatment

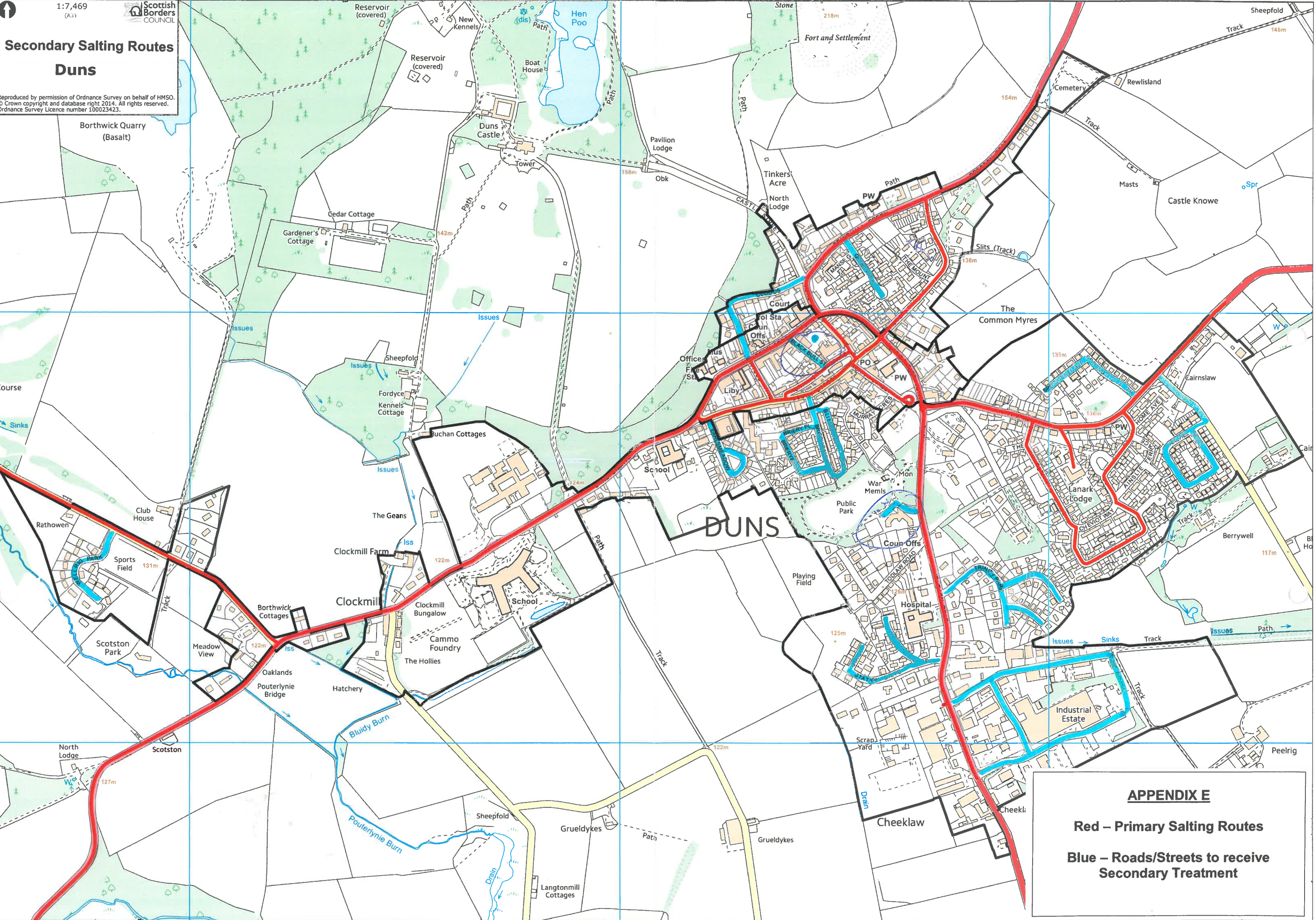
Coldstream Mains

Lehnal Bank

COLDSTREA

Secondary Salting Routes Duns

Reproduced by permission of Ordnance Survey on behalf of HMSO.
© Crown copyright and database right 2014. All rights reserved.
Ordnance Survey Licence number 100023423.



APPENDIX E

Red – Primary Salting Routes

Blue – Roads/Streets to receive Secondary Treatment



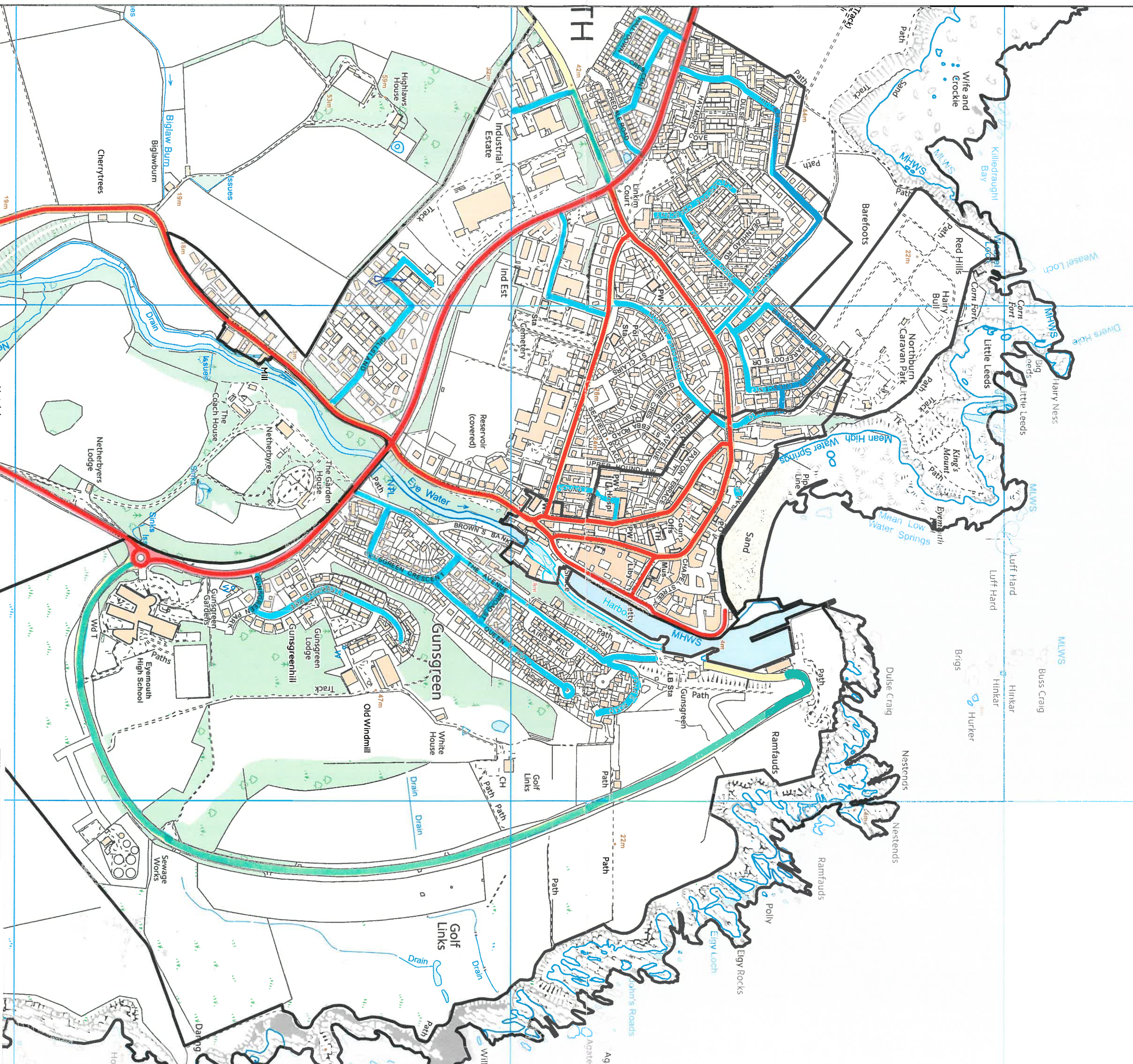
1:7,500
(A3)



Secondary Salting Routes

Eyemouth

Reproduced by permission of Ordnance Survey on behalf of HMSO. © Crown copyright and database right 2014. All rights reserved. Ordnance Survey Licence number 100023423.



APPENDIX E

Red – Primary Salting Routes

Blue – Roads/Streets to receive Secondary Treatment

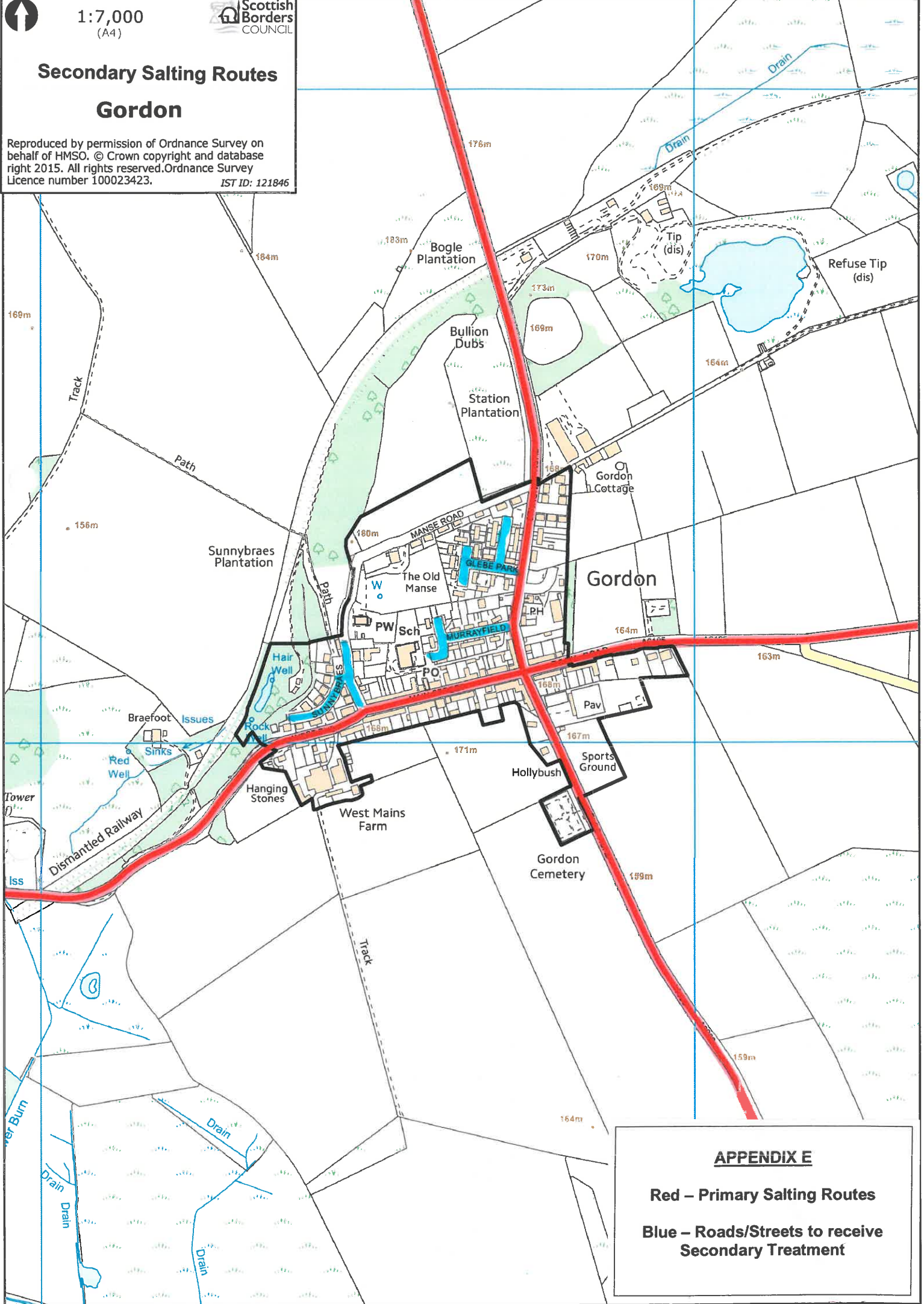


1:7,000
(A4)



Secondary Salting Routes Gordon

Reproduced by permission of Ordnance Survey on behalf of HMSO. © Crown copyright and database right 2015. All rights reserved. Ordnance Survey Licence number 100023423. IST ID: 121846



APPENDIX E

- Red – Primary Salting Routes
- Blue – Roads/Streets to receive Secondary Treatment



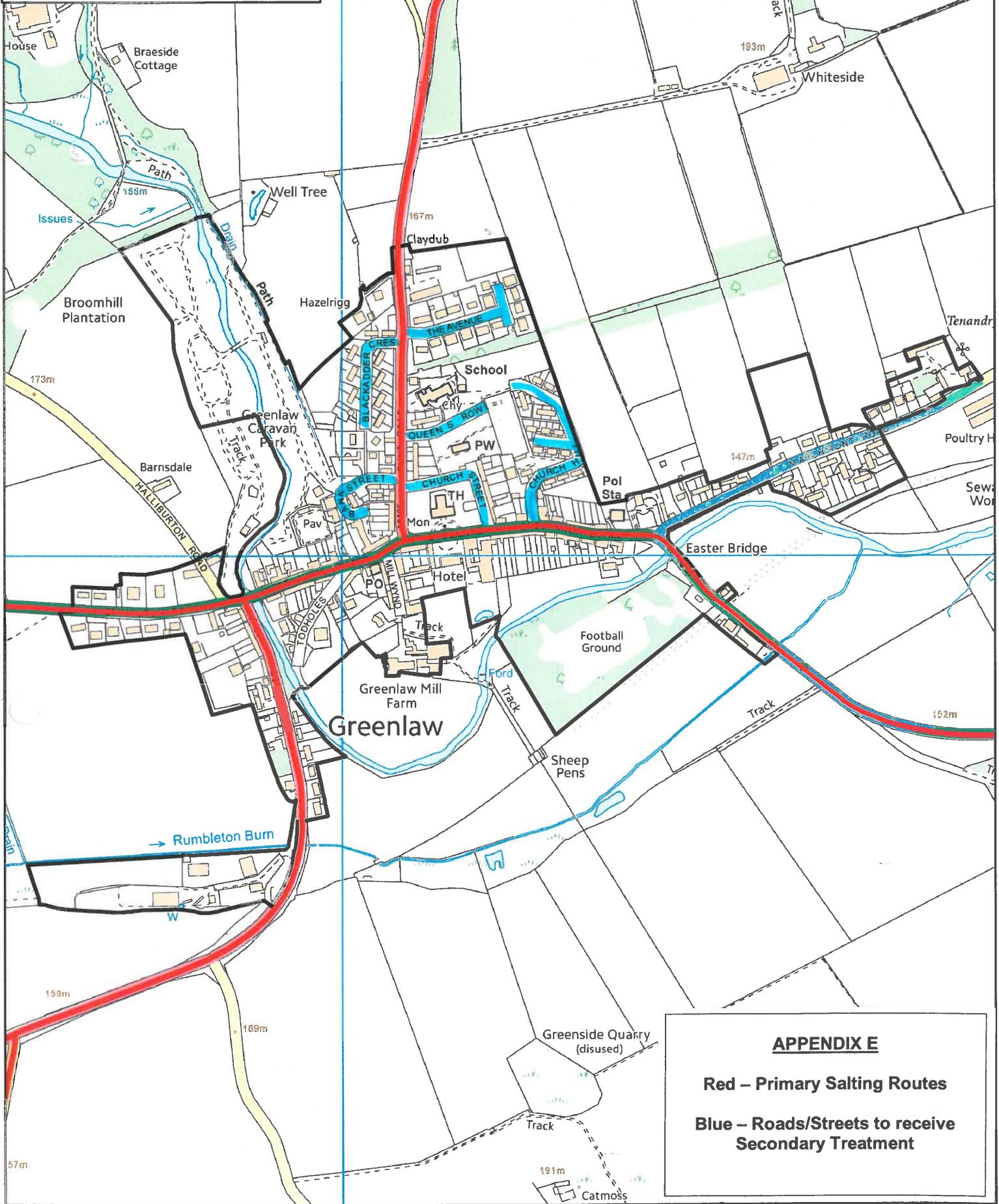
1:7,000
(A4)



Secondary Salting Routes

Greenlaw

Reproduced by permission of Ordnance Survey on behalf of HMSO. © Crown copyright and database right 2015. All rights reserved. Ordnance Survey Licence number 100023423. IST ID: 121846



APPENDIX E

- Red – Primary Salting Routes
- Blue – Roads/Streets to receive Secondary Treatment